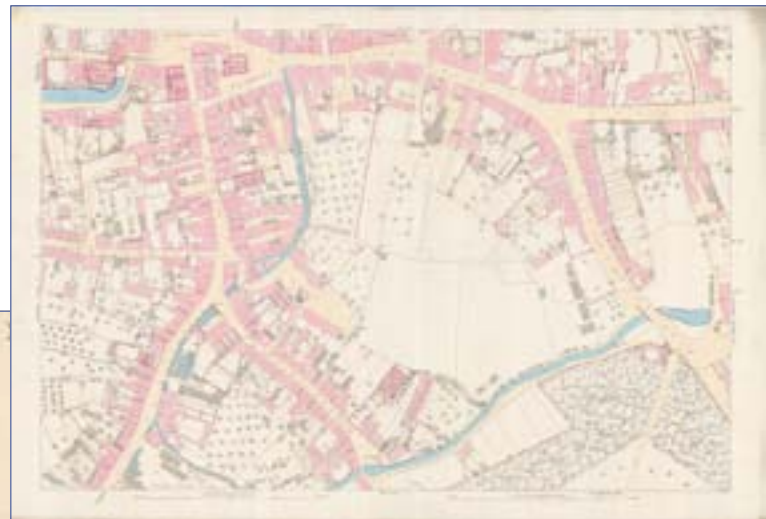


HISTORICAL MAPPING FROM LATITUDE



Ordnance Survey Historical Mapping

Latitude can supply paper copies of Ordnance Survey Historical Mapping dating back to the early 19th century. The most popular of these are the 25" County Series and the 1:500 Town Plans.



The copies are from whole sheet scans showing not only the map area but also margin information. Many of the Town Plans are available in full colour, however, the majority of maps are black and white

OS Historic maps can be supplied laminated at an extra £30.00 per map.



Ordnance Survey Historical Mapping Prices

Standard sheets
Maps 1840 to 1940

	Scale	List Price
Town Plans	1:500	£45.00
Town Plans	1:1056	£45.00
25" : 1 Mile	1:2500	£45.00
6" : 1 Mile	1:10,560	£45.00

Maps 1950 to 1958

	Scale	List Price
50" : 1 Mile	1:1250	£45.00
25" : 1 Mile 1x1km	1:12500	£45.00
25" : 1 Mile 2x1km	1:2500	£45.00
6" : 1 Mile	1:10,560	£45.00

Maps 1959 to 1995

	Scale	List Price
50" : 1 Mile	1:1250	£65.00
25" : 1 Mile 1x1km	1:2500	£65.00
25" : 1 Mile 2x1km	1:2500	£110.00
6" : 1 Mile	1:10,560 or 1:10,000	£65.00

Site Centred A3

Maps 1840 to 1958

	Scale	List Price
Town Plans	1:500	£31.00
Town Plans	1:1056	£31.00
25" : 1 Mile	1:2500	£31.00
6" : 1 Mile	1:10560	£22.50

Maps 1959 to 1995

	Scale	List Price
50" : 1 Mile	1:1250	£55.00
25" : 1 Mile	1:2500	£55.00
6" : 1 Mile	1:10560 or 1:10000	£40.00

In some instances there may be further scales available, it is advisable to contact us with your own particular requirements so that we can provide you with a written quotation.

Goad Fire Insurance Plans

Chas E Goad published their unique Fire Insurance Plans from 1878-1970. Each plan is drawn to a scale of 1 inch to 40 feet, they give a detailed guide to each building and street. By the use of colour and symbols it is possible to determine the construction and use of each building including the number of storeys.

Insurance companies used these plans to assess the risk when insuring buildings against Fire!

Today they are used by developers, architects, historians, genealogists etc. who require more information than contained on the Ordnance Survey maps.

Over 50 towns and cities were surveyed, although it was generally only the town centres and industrial areas that were covered. Docks and warehousing were always a favourite!



Goad Fire Insurance Plans

Standard Sheets
FIPs 1878 to 1910

	Scale	List Price
Goad FIPs	1:500	£35.00

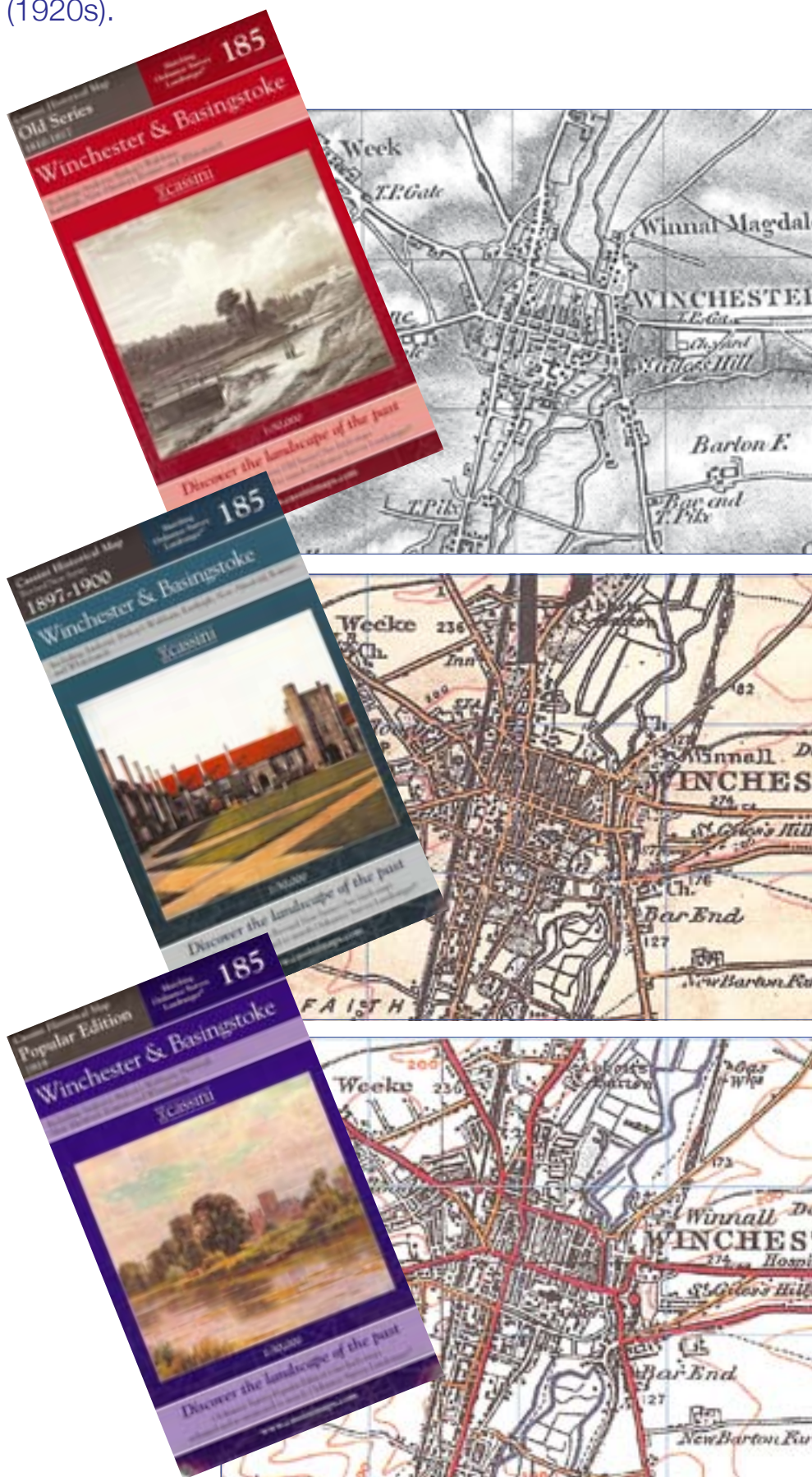
Cassini Historical Maps

Cassini Historical Maps are based on the 1" Ordnance Survey maps that were published from the early 1800's through to the Second World War.

However, unlike any previous facsimile copies, the Cassini maps have been scanned from the original Ordnance Survey 1" (1:63360) scale maps, digitally re-projected and re-scaled to match the current OS Landranger Series. This means that each Cassini


Historical Map is directly comparable with the corresponding Ordnance Survey Landranger map and even uses the same sheet number and grid references.

Cassini Historical maps are available for all of England & Wales from 3 time periods: - Old Series (early-mid 19th century), Revised New Series (1890s) and Popular Edition (1920s).



The study of historical maps links geography, history, mathematics, literacy, citizenship, design & technology. As Cassini historical maps can be directly compared with each other as well as with modern maps, they inspire discussion about all aspects of the evolution of the local area over the past 200 years including transport, development and place name change.

In addition a number of Past and Present maps are available. Each Past and Present map is centred on a city or town and covers an area of 15km x 15km, using four Ordnance Survey mapping series to cover four different periods including the present day.



This unique series of maps are proving to be an invaluable resource in libraries and schools.

Cassini Historical Map Prices

National Series

	Date(s)	Price
Old Series	1805 - 1874	£9.99
Revised New Series	1896 - 1909	£9.99
Popular Edition	1919 - 1928	£9.99
3 Map Box Set	1805 - 1928	£24.99

Past and Present Series

	Date(s)	Price
Past and Present	1805 - Present	£9.99

Great British Cities

	Date(s)	Price
5 Map Box Set London	1905 to present	£39.99
5 Map Box Set Edinburgh	1805 - 1956	£39.99
5 Map Box Set Liverpool	1840 - 1947	£39.99

LATITUDE MAPPING LTD

Northaw House Coopers Lane Northaw Hertfordshire EN6 4PS

Tel: 01707 663090 Fax: 01707 663029

Email: enquiries@latitudemaps.co.uk



